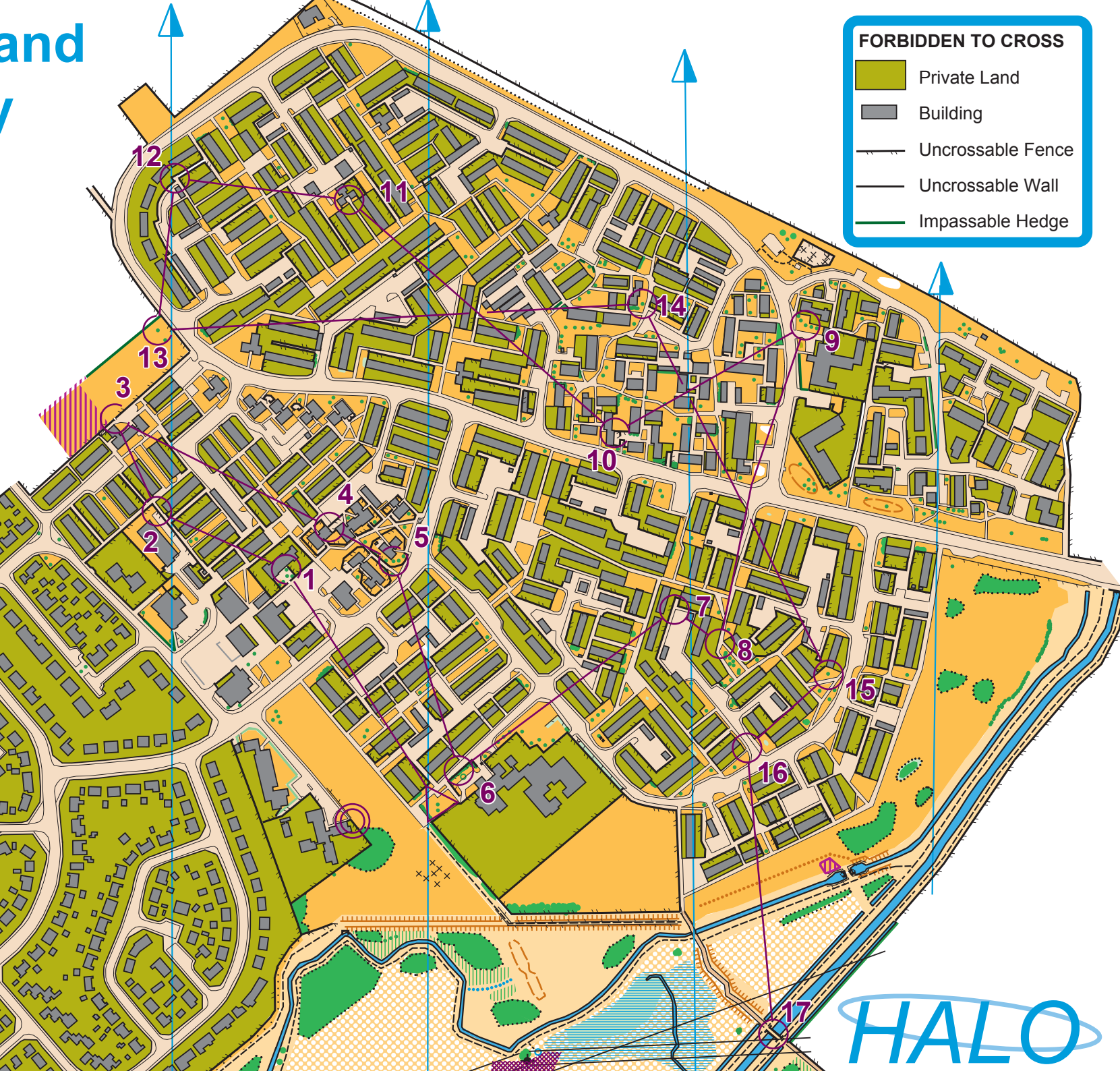


and



**FORBIDDEN TO CROSS**

- Private Land
- Building
- Uncrossable Fence
- Uncrossable Wall
- Impassable Hedge

**Willows 10/10/2015**

	Long-1	7.8 km		
1	114			
2	115			
3	143			
4	129			
5	113			
6	132			
7	140			
8	139			
9	119			
10	120			
11	138			
12	123			
13	117			
14	121			
15	141			
16	142			
17	127			

— 0 m —

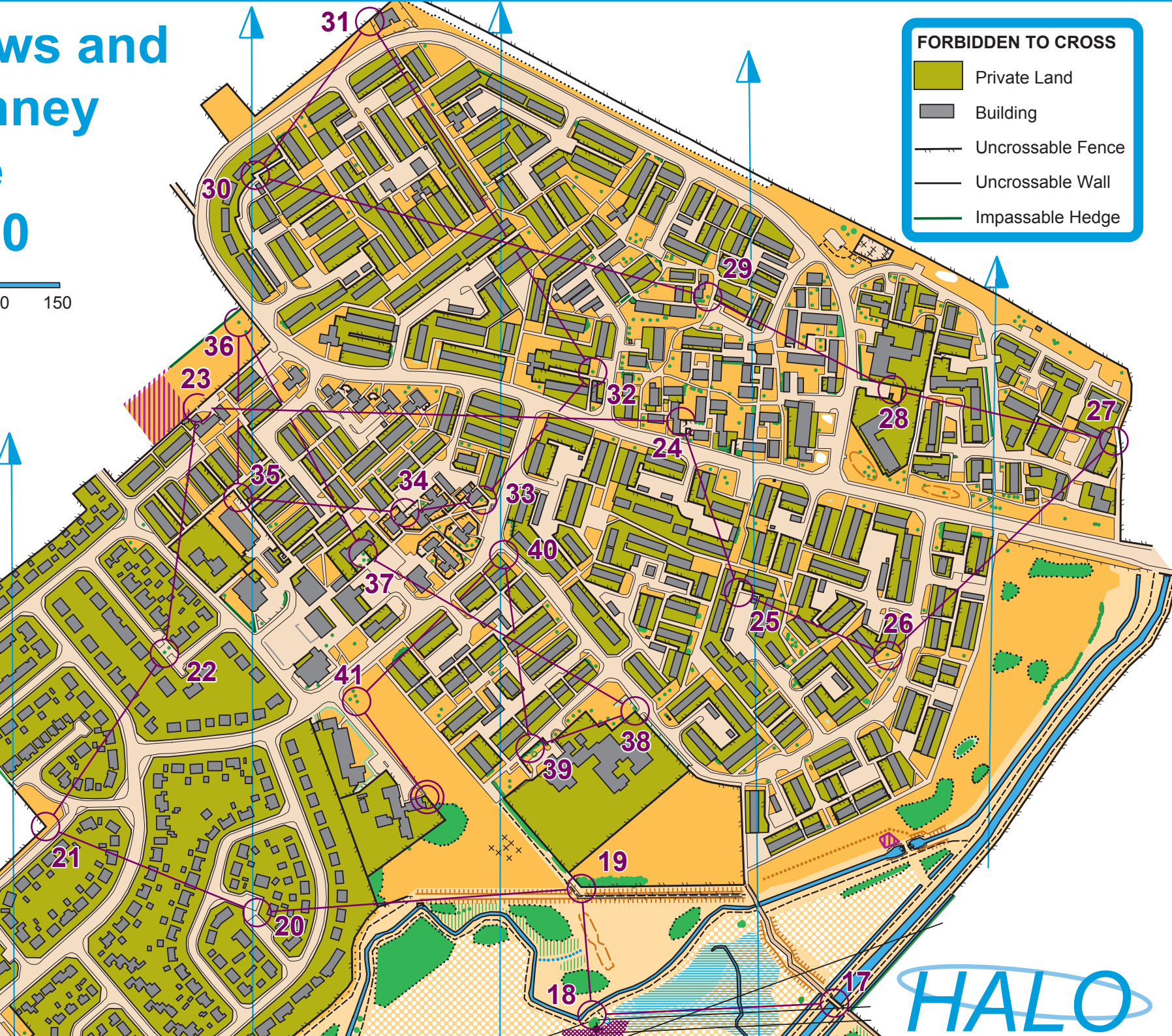
ORIENT

**HALO**






ws and  
ney

0














































0 150





**FORBIDDEN TO CROSS**

-  Private Land
-  Building
-  Uncrossable Fence
-  Uncrossable Wall
-  Impassable Hedge

Willows 10/10/2015

Long-2		7.8 km		
17	127			
18	137			
19	128			
20	116			
21	134			
22	133	← 		
23	143			
24	120			
25	140			
26	141			
27	126			
28	118			
29	121			
30	123			
31	122			
32	125			
33	112			
34	129			
35	115			
36	117			
37	114			
38	124			
39	132			
40	146			
41	145			

 100 m 

HALO