















# Hull Old Town and Marina








[www.halo-orienteering.org.uk](http://www.halo-orienteering.org.uk)

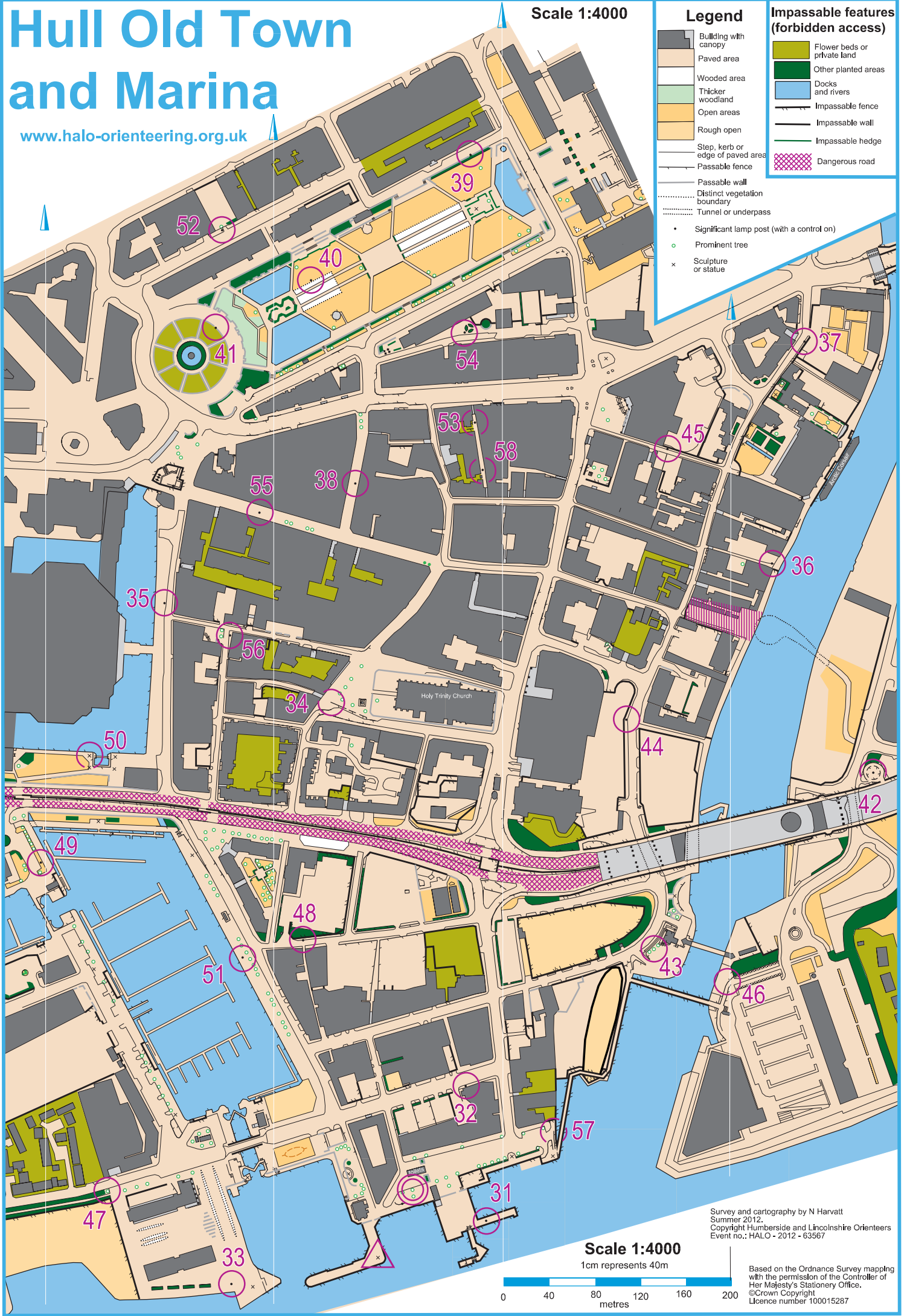
Scale 1:4000

## Legend

-  Building with canopy
-  Paved area
-  Wooded area
-  Thicker woodland
-  Open areas
-  Rough open
-  Step, kerb or edge of paved area
-  Passable fence
-  Passable wall
-  Distinct vegetation boundary
-  Tunnel or underpass
-  Significant lamp post (with a control on)
-  Prominent tree
-  Sculpture or statue

## Impassable features (forbidden access)


-  Flower beds or private land
-  Other planted areas
-  Docks and rivers
-  Impassable fence
-  Impassable wall
-  Impassable hedge
-  Dangerous road



Survey and cartography by N Harvatt  
 Summer 2012.  
 Copyright Humberside and Lincolnshire Orienteers  
 Event no.: HALO - 2012 - 63567

Scale 1:4000

1cm represents 40m



Based on the Ordnance Survey mapping with the permission of the Controller of Her Majesty's Stationery Office.  
 © Crown Copyright  
 Licence number 100015287